

Situation as of 03/09/2023 09:16 UTC
Delineation MONIT09 - Overview map 01



Active Flames 2 No.
Burnt area 93 880.8 ha

Potentially affected population
~ 2700

Potentially Affected Built-up and Transportations

Railway
36.2 km

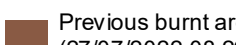
Road
1,934.0 km

Built-Up
73.8 ha

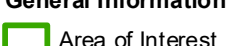
Crisis Information



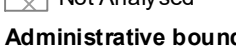
Active Flames



Burnt area



Previous burnt area (EMSR605)
(27/07/2022 08:20 UTC)



Area of Interest

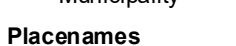
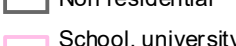


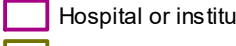
Image Footprint



Not Analysed



Municipality



Placename



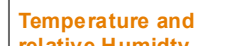
Built-Up Area



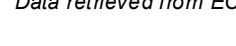
Residential



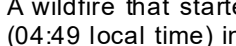
Non residential



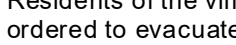
School, university and research
buildings



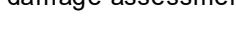
Hospital or institutional care buildings



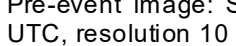
Military



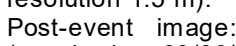
Long-distance pipelines or lines



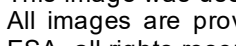
Dam



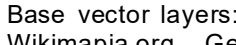
Power plant



Sport and recreation constructions



Dam



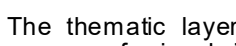
Highway



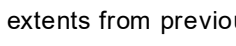
Main road



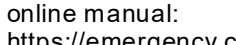
Local road



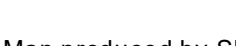
Track



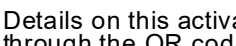
Railway




Airfield runway



Airfield



Heliport



Heliport



Heliport



Heliport

General Information



Area of Interest

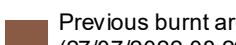
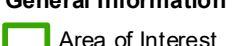
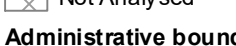


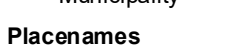
Image Footprint



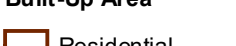
Not Analysed



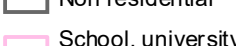
Municipality



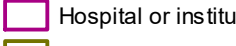
Placename



Built-Up Area



Residential



Non residential



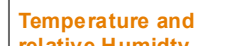
School, university and research
buildings



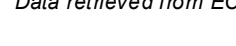
Hospital or institutional care buildings



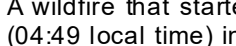
Military



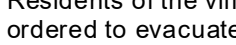
Long-distance pipelines or lines



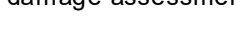
Dam



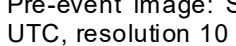
Power plant



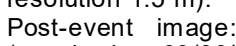
Sport and recreation constructions



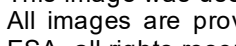
Dam



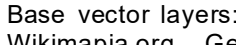
Highway



Main road



Local road



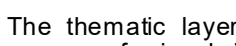
Track



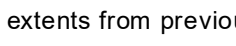
Railway



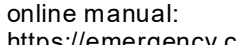
Airfield runway



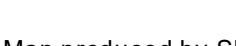
Airfield



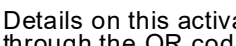
Heliport




Heliport



Heliport



Heliport



Heliport



Heliport

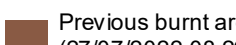


Heliport

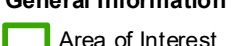
Hydrography



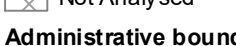
River



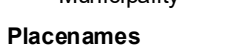
Stream



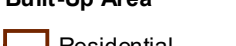
Lake



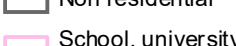
Reservoir



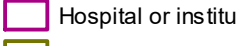
River



Long-distance pipelines or lines



Dam



Power plant



Sport and recreation constructions



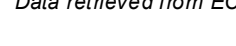
Dam



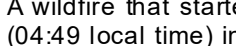
Highway



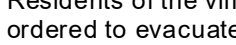
Main road



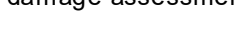
Local road



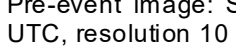
Track



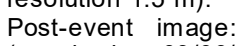
Railway



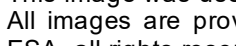
Airfield runway



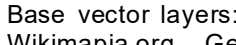
Airfield



Heliport



Heliport



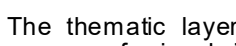
Heliport



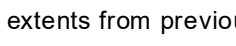
Heliport



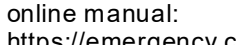
Heliport



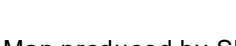
Heliport



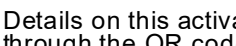
Heliport




Heliport



Heliport



Heliport



Heliport



Heliport

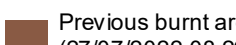


Heliport

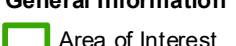
Facilities



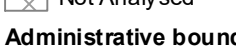
Long-distance pipelines or lines



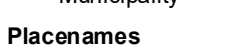
Dam



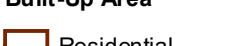
Power plant



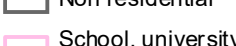
Sport and recreation constructions



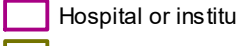
Dam




Highway



Main road



Local road



Track



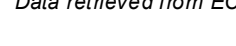
Railway



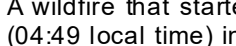
Airfield runway



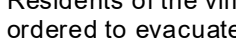
Airfield



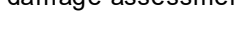
Heliport



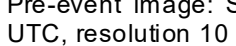
Heliport



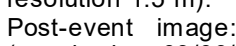
Heliport



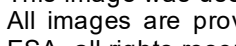
Heliport



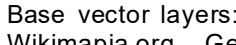
Heliport



Heliport



Heliport



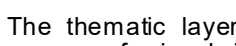
Heliport



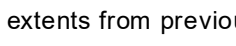
Heliport



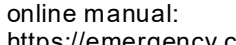
Heliport



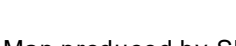
Heliport



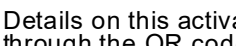
Heliport




Heliport



Heliport



Heliport



Heliport



Heliport

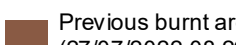


Heliport

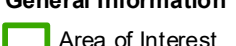
Transportation



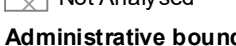
Long-distance pipelines or lines



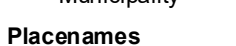
Dam



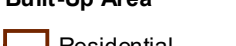
Power plant



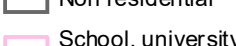
Sport and recreation constructions



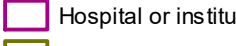
Dam



Highway



Main road



Local road



Track



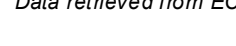
Railway



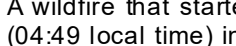
Airfield runway



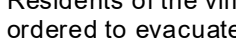
Airfield



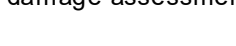
Heliport



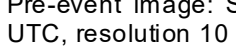
Heliport



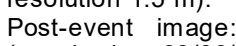
Heliport



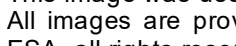
Heliport



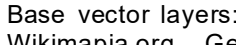
Heliport



Heliport



Heliport



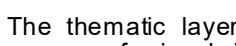
Heliport



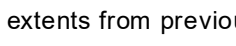
Heliport



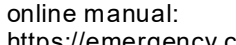
Heliport



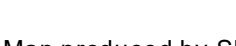
Heliport



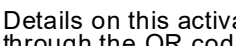
Heliport




Heliport



Heliport



Heliport



Heliport



Heliport

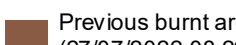


Heliport

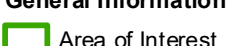
Placenames



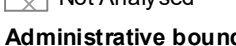
Placename



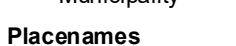
Built-Up Area



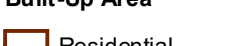
Residential



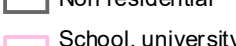
Non residential



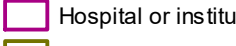
School, university and research
buildings



Hospital or institutional care buildings



Military



Long-distance pipelines or lines



Dam



Power plant



Consequences within the AOI				
	Unit of measurement	Affected	Total in AOI	
Burnt area	ha		93 880.8	
Active Flames	No.		2	
Estimated population	Number of inhabitants	~ 2 700	~ 68 000	
Built-up	Residential Buildings	ha	31.9	910.5
	Office buildings	ha	0.0	0.9
	Wholesale and retail trade buildings	ha	0.0	2.8
	Industrial buildings	ha	12.0	213.2
	School, university and research buildings	ha	0.3	16.4
	Hospital or institutional care buildings	ha	0.0	13.7
	Military	ha	28.8	355.5
	Cemetery	ha	0.9	15.9
Transportation	Airfield runways	ha	0.0	160.9
	Helipad	ha	0.0	0.2
	Airfield runways	km	0.0	3.3
	Highways	km	45.4	132.9
	Primary Road	km	11.0	66.5
	Secondary Road	km	17.0	78.6
	Local Road	km	203.2	924.3
	Cart Track	km	1 657.4	3 072.1
Facilities	Long-distance railways	km	36.2	99.5
	Dams	ha	0.0	0.0
	Power plant constructions	ha	22.4	72.2
	Sport and recreation constructions	ha	0.0	39.1
	Long-distance pipelines, communication and electricity lines	km	59.2	144.2
	Dams	km	0.3	0.5
Land use	Forests	ha	44 366.6	74 208.9
	Shrub and/or herbaceous vegetation association	ha	32 038.3	43 047.9
	Heterogeneous agricultural areas	ha	8 114.2	14 590.2
	Arable land	ha	7 255.2	25 856.5
	Other	ha	892.0	8 240.5
	Permanent crops	ha	844.2	1 907.5
	Pastures	ha	277.6	964.2
	Coastal wetlands	ha	66.2	1 557.2
	Open spaces with little or no vegetation	ha	26.5	167.8
	Inland wetlands	ha	0.0	39.1

Disclaimer:

Full disclaimer and other helpful information available in the online manual:

<https://emergency.copernicus.eu/mapping/ems/online-manual-rapid-mapping-products>

© European Union / Copernicus Emergency Management Service

Data access:

All data displayed on the map(s), as well as Land Use - Land Cover layer(s), are available in the Crisis Information Package and the Base Layer Package (for reference data).

The table above is available in editable format in the Crisis Information Package.

All products and data are also available for download on the portal.

Access to the
portal



PROGRAMME OF THE
EUROPEAN UNION

